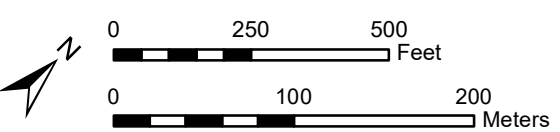
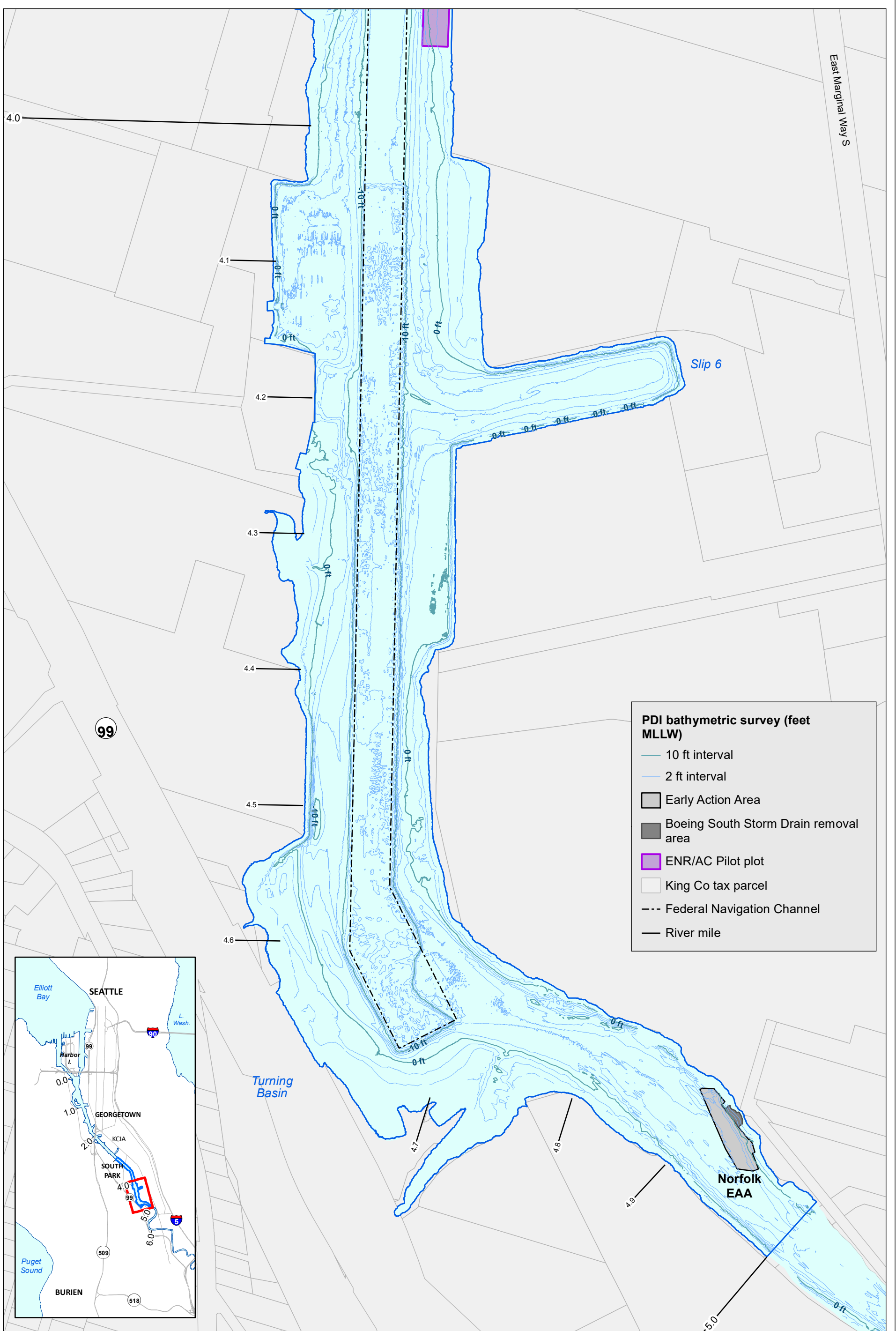


PDI bathymetric survey (feet MLLW)

- 10 ft interval
- 2 ft interval
- Bridge footing
- Early Action Area
- ENR/AC Pilot plot
- LDW Superfund Site
- King Co tax parcel
- Federal Navigation Channel
- River mile

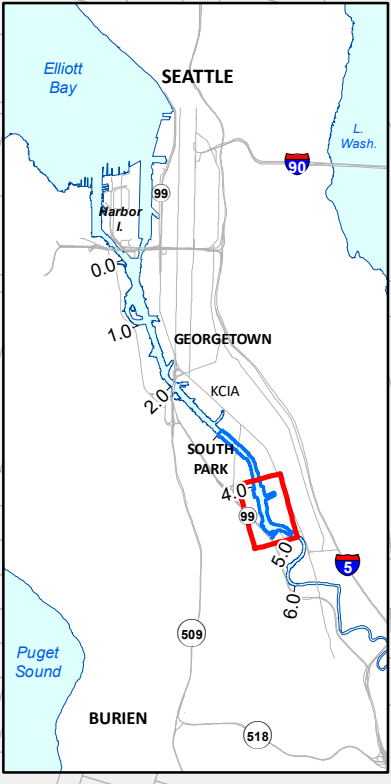
Prepared by craigh_3/1/2024: W:\Projects\Duwamish AOC\GIS\Maps and Analysis\Phase II\Supplemental\7260 UR bathymetric survey RM3-4.mxd



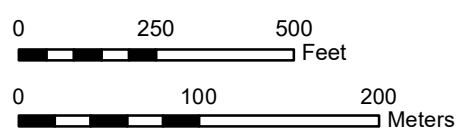


PDI bathymetric survey (feet MLLW)

- 10 ft interval
- 2 ft interval
- Early Action Area
- Boeing South Storm Drain removal area
- ENR/AC Pilot plot
- King Co tax parcel
- Federal Navigation Channel
- River mile



Lower Duwamish Waterway Group
 City of Seattle / King County / The Boeing Company



2020 PDI Bathymetric Survey, RM 4.0 to RM 5.0

DRAFT
 MARCH 01, 2024

Prepared by craigh_3/1/2024: W:\Projects\Duwamish AOC\GIS\Maps and Analysis\Phase IIS\Supplemental\7260 UR bathymetric survey RM4-5.mxd