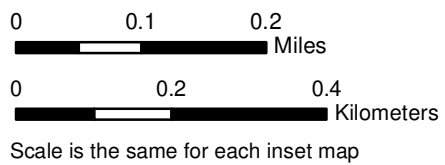
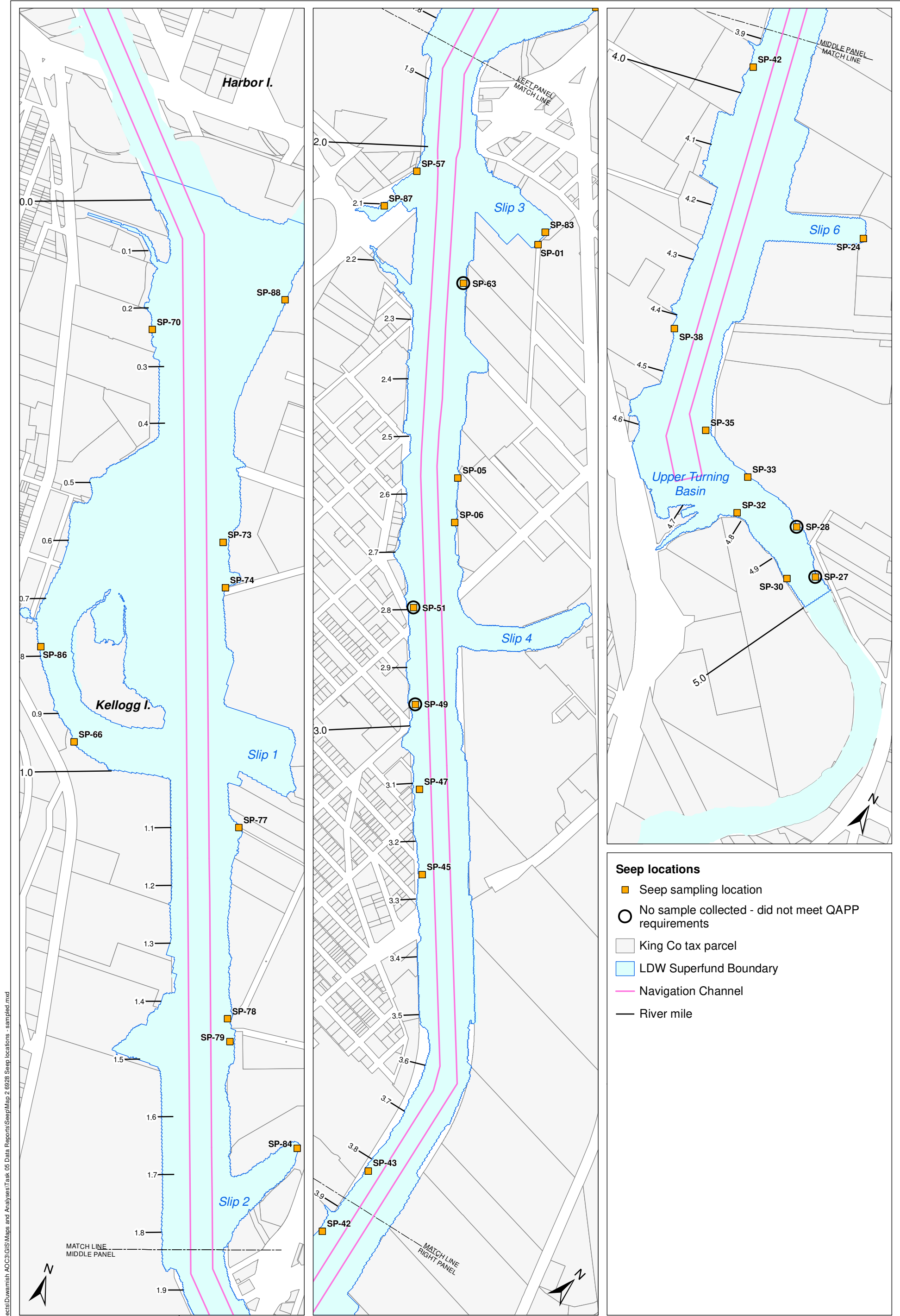


- Seep locations**
- Seep reconnaissance location
 - Inaccessible
 - ◇ No seep present
 - ▭ King Co tax parcel
 - ▭ LDW Superfund Boundary
 - Navigation Channel
 - River mile

Map 1. Reconnaissance survey seep locations (May 2018)

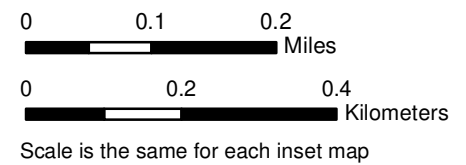


Prepared by craigh, 8/30/2018, W:\Projects\Duwamish_AOC\GIS\Maps and Analyses\Task 05 Data Reports\Seep\Map 1. 6926 Seep locations - recon.mxd



- Seep locations**
- Seep sampling location
 - No sample collected - did not meet QAPP requirements
 - King Co tax parcel
 - LDW Superfund Boundary
 - Navigation Channel
 - River mile

Map 2. Seep sampling locations (June 2018)



Prepared by craigh, 8/30/2018, W:\Projects\Duwamish_AOC\GIS\Maps and Analyses\Task 05 Data Reports\Seep\Map 2 6926 Seep locations - sampled.mxd